






**RYERSON LAKE  
SEDIMENT CHARACTERISTICS MAP**

NEWAYGO COUNTY, MICHIGAN  
T.13N, R.13W

**LEGEND**

	Soft
	↓ Firm
	
	

—5— Contours



1 inch = 1,000 feet

0 500 1,000 Feet

Note: Lake area 255 acres.  
Hydro-acoustic data processed by Navico.  
Hydro-acoustic soundings conducted July 15, 2016.  
Lake shoreline digitized from 2014 aerial orthodigital photography  
(Source: USDA FSA 2014).

October 2016

progressive|ap

1811 4 Mile Rd NE | Grand Rapids, MI 49525 | 616-361-2664 | www.progressiveae.com