


PHYSICAL CHARACTERISTICS	
Lake Surface Area	255 Acres
Maximum Depth	82 Feet
Mean Depth	26.7 Feet
Lake Volume	6,814 Acre-Feet
Shoreline Length	4.6 Miles
Shoreline Development Factor	2.1

RYERSON LAKE

DEPTH CONTOUR MAP


NEWAYGO COUNTY, MICHIGAN
T.13N, R.13W

LEGEND
—5— Contours




N

1 inch = 1,000 feet



0 500 1,000
Feet

Note: Hydro-acoustic data processed by Navico.
Hydro-acoustic depth soundings conducted July 15, 2016.
Lake shoreline digitized from 2014 aerial orthodigital photography
(Source: USDA FSA 2014)

October 2016
progressive 

1811 4 Mile Rd NE | Grand Rapids, MI 49525 | 616-361-2664 | www.progressiveae.com

Document Path: U:\GIESR\RYERSON\RYERSON Lake Depth Contour Map.mxd